

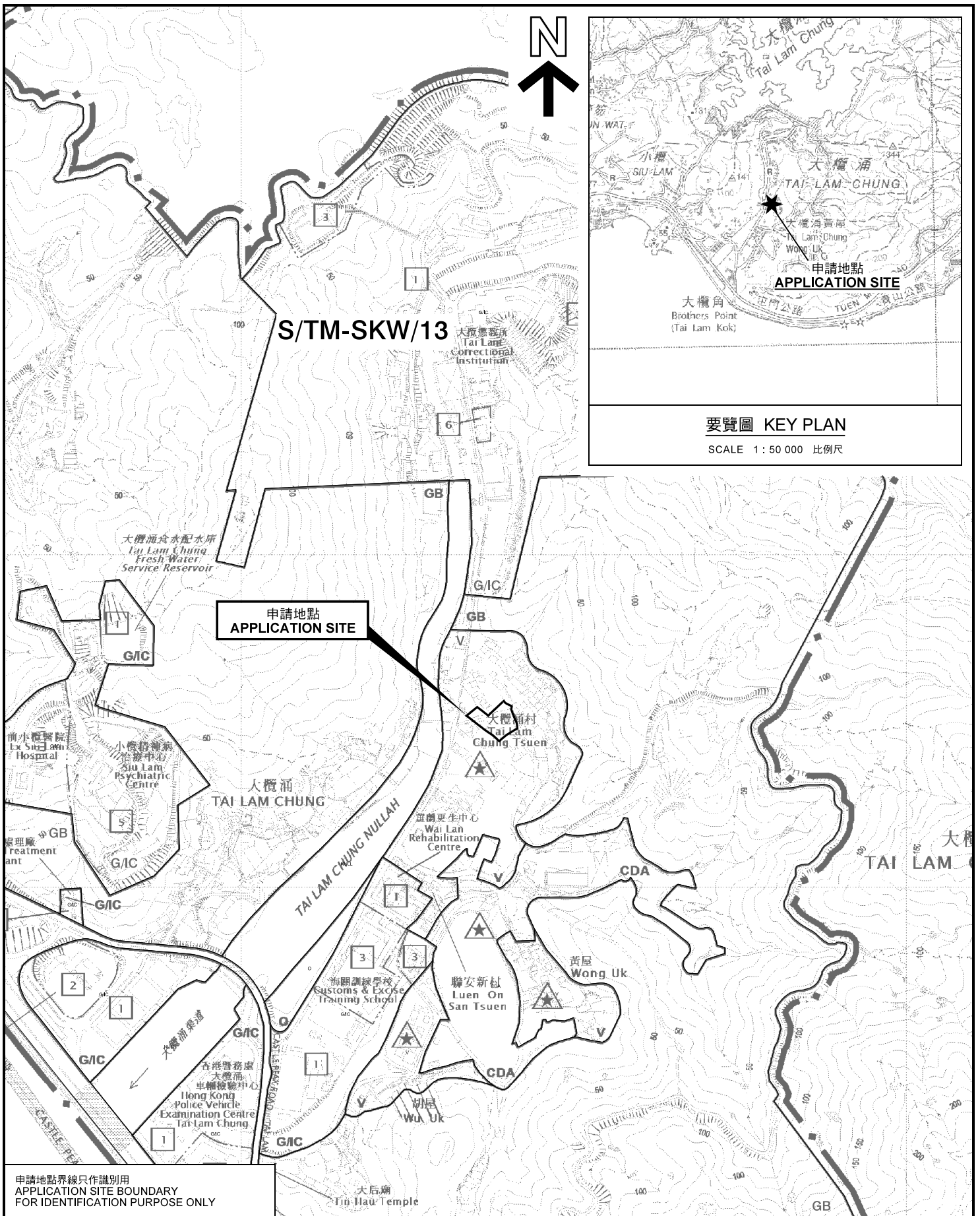
LEGEND :

	Car parking space (35 nos.) @5.0m(L) X 2.5m(W) X min.2.4m(H)
	Accessible car parking space (1 nos.) @5.0m(L) X 3.5m(W) X min.2.4m(H)
	Light goods vehicle parking space @7.0m(L) X 3.5m(W) X min.3.6m(H)

Project Title	S16 PLANNING APPLICATION (A/TM-SKW/103) TEMPORARY PRIVATE VEHICLE PARK FOR PRIVATE CARS AND LIGHT GOODS VEHICLES (EXCLUDING CONTAINER VEHICLES) FOR A PERIOD OF 3 YEARS, LOT 241 IN D.O. 385, SO KWUN WAT, TUN MUN	Figure No.	2.1	Revision	A	CKM Asia Limited Traffic and Transportation Planning Consultants 21st Floor, Methodist House, 36 Hennessy Road, Wan Chai, Hong Kong Tel: (852) 2520 5900 Fax: (852) 2528 6343 Email: ckm@ckmasia.com.hk		
Figure Title	LAYOUT OF THE PROPOSED TEMPORARY PRIVATE VEHICLE PARK	Designed by	HCF	Drawn by	SCY		Checked by	KC
		Scale in 1:1	Date		22 JUL 2019			

參考編號 REFERENCE No.	繪圖 DRAWING
A/TM-SKW/103	A-1

(摘錄自申請人於9.8.2019呈交的申請書)
 (Extract from Applicant's
 Submission Dated 9.8.2019)



要覽圖 KEY PLAN
SCALE 1 : 50 000 比例尺

申請地點界線只作識別用
APPLICATION SITE BOUNDARY
FOR IDENTIFICATION PURPOSE ONLY

本摘要圖於2020年1月13日擬備，
所根據的資料為於2015年12月1日
核准的分區計劃大綱圖編號 S/TM-SKW/13
EXTRACT PLAN PREPARED ON 13.1.2020
BASED ON OUTLINE ZONING PLAN No.
S/TM-SKW/13 APPROVED ON 1.12.2015


位置圖 LOCATION PLAN

臨時私人私家車及輕型貨車停車場(貨櫃車除外)(為期三年)
新界屯門掃管笏丈量約份第385約地段第241號
TEMPORARY PRIVATE VEHICLE PARK FOR PRIVATE CARS AND
LIGHT GOODS VEHICLES (EXCLUDING CONTAINER VEHICLES)
FOR A PERIOD OF 3 YEARS
LOT 241 IN D.D.385, SO KWUN WAT, TUEN MUN, NEW TERRITORIES

SCALE 1 : 7 500 比例尺

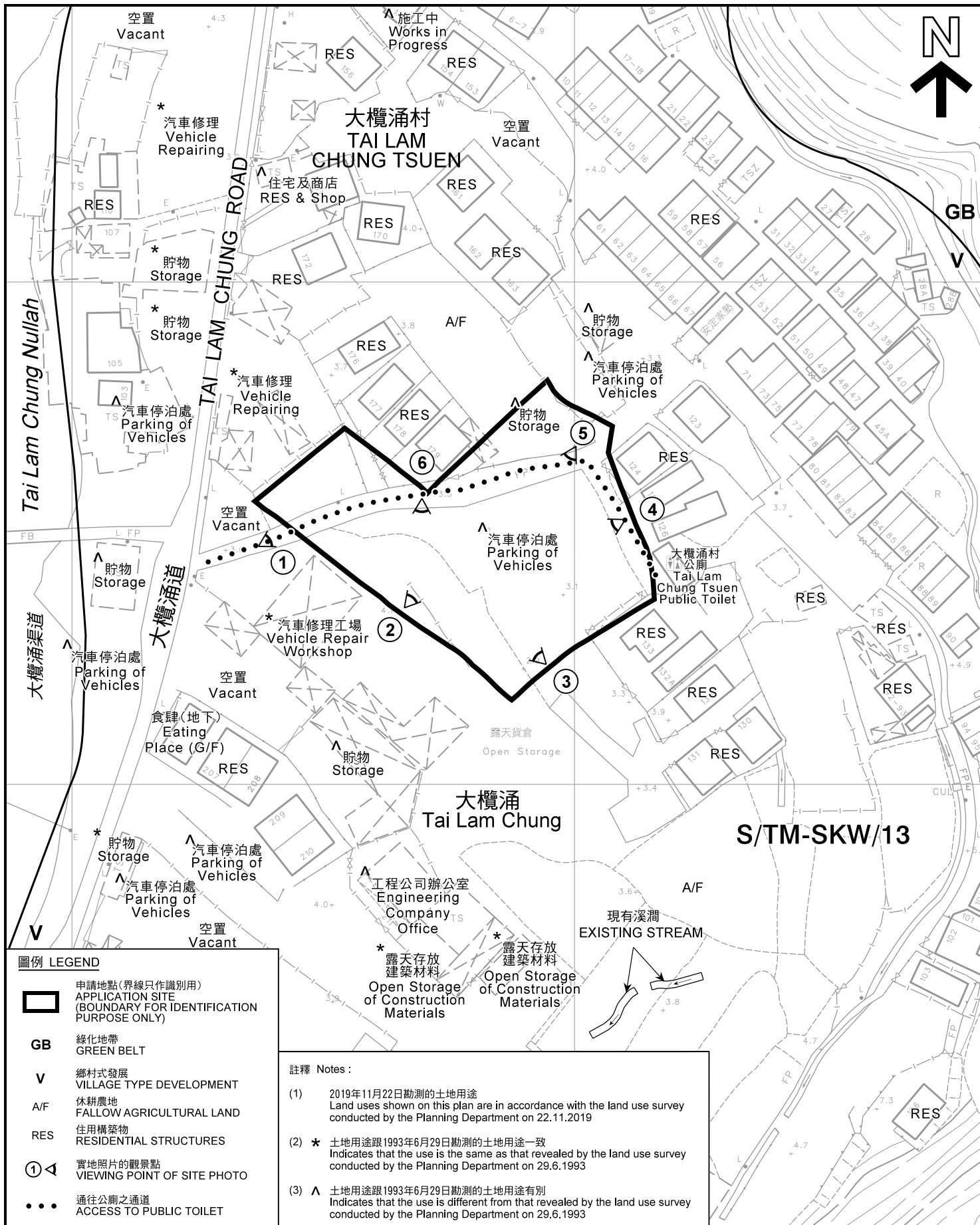
米 100 0 100 200 300 米
METRES

**規劃署
PLANNING
DEPARTMENT**



參考編號
REFERENCE No.
A/TM-SKW/103

圖 PLAN
A-1



圖例 LEGEND

- 申請地點(界線只作識別用)
APPLICATION SITE (BOUNDARY FOR IDENTIFICATION PURPOSE ONLY)
- GB** 綠化地帶
GREEN BELT
- V** 鄉村式發展
VILLAGE TYPE DEVELOPMENT
- A/F** 休耕農地
FALLOW AGRICULTURAL LAND
- RES** 住用構築物
RESIDENTIAL STRUCTURES
- 實地照片的觀景點
VIEWING POINT OF SITE PHOTO
- 通往公廁之通道
ACCESS TO PUBLIC TOILET


註釋 Notes :

- (1) 2019年11月22日勘測的土地用途
Land uses shown on this plan are in accordance with the land use survey conducted by the Planning Department on 22.11.2019
- (2) * 土地用途跟1993年6月29日勘測的土地用途一致
Indicates that the use is the same as that revealed by the land use survey conducted by the Planning Department on 29.6.1993
- (3) ^ 土地用途跟1993年6月29日勘測的土地用途有別
Indicates that the use is different from that revealed by the land use survey conducted by the Planning Department on 29.6.1993

平面圖 SITE PLAN

臨時私人私家車及輕型貨車停車場(貨櫃車除外)(為期三年)
新界屯門掃管笏丈量約份第385約地段第241號
TEMPORARY PRIVATE VEHICLE PARK FOR PRIVATE CARS AND
LIGHT GOODS VEHICLES (EXCLUDING CONTAINER VEHICLES)
FOR A PERIOD OF 3 YEARS
LOT 241 IN D.D.385, SO KWUN WAT, TUEN MUN, NEW TERRITORIES

SCALE 1 : 1 000 比例尺




本摘要圖於2020年1月13日擬備，所根據的資料為測量圖編號 6-SW-19D 及 6-SW-24B
EXTRACT PLAN PREPARED ON 13.1.2020
BASED ON SURVEY SHEETS No. 6-SW-19D & 6-SW-24B

**規劃署
PLANNING
DEPARTMENT**



參考編號
REFERENCE No.
A/TM-SKW/103

**圖 PLAN
A-2**



Tai Lam Chung Nullah

大欖涌村
TAI LAM CHUNG
TSUEN

Tai Lam Chung Road



大欖涌
TAI LAM CHUNG

大欖涌渠道
大欖涌路

圖例 LEGEND

 申請地點(界線只作識別用)
APPLICATION SITE
(BOUNDARY FOR IDENTIFICATION
PURPOSE ONLY)

本摘要圖於2019年11月27日擬備，所根據的資料為地政總署於2018年11月23日拍得的航攝照片編號 E049970C
EXTRACT PLAN PREPARED ON 27.11.2019
BASED ON AERIAL PHOTO No.
E049970C TAKEN ON 23.11.2018
BY LANDS DEPARTMENT

航攝照片 AERIAL PHOTO

臨時私人私家車及輕型貨車停車場(貨櫃車除外)(為期三年)
新界屯門掃管笏丈量約份第385約地段第241號
TEMPORARY PRIVATE VEHICLE PARK FOR PRIVATE CARS AND
LIGHT GOODS VEHICLES (EXCLUDING CONTAINER VEHICLES)
FOR A PERIOD OF 3 YEARS
LOT 241 IN D.D.385, SO KWUN WAT, TUEN MUN, NEW TERRITORIES

規劃署
PLANNING
DEPARTMENT



參考編號
REFERENCE No.
A/TM-SKW/103

圖 PLAN
A-3



申請地點界線只作識別用
APPLICATION SITE BOUNDARY FOR IDENTIFICATION PURPOSE ONLY

本圖於2020年1月13日擬備，所根據的資料為攝於2019年11月22日的實地照片
PLAN PREPARED ON 13.1.2020
BASED ON SITE PHOTOS
TAKEN ON 22.11.2019

實地照片 SITE PHOTO

臨時私人私家車及輕型貨車停車場(貨櫃車除外)(為期三年)
新界屯門掃管笏丈量約份第385約地段第241號
TEMPORARY PRIVATE VEHICLE PARK FOR PRIVATE CARS AND
LIGHT GOODS VEHICLES (EXCLUDING CONTAINER VEHICLES)
FOR A PERIOD OF 3 YEARS
LOT 241 IN D.D.385, SO KWUN WAT, TUEN MUN, NEW TERRITORIES

規劃署
PLANNING
DEPARTMENT



參考編號
REFERENCE No.
A/TM-SKW/103

圖 PLAN
A-4a

4



5



6



申請地點界線只作識別用
APPLICATION SITE BOUNDARY FOR IDENTIFICATION PURPOSE ONLY

實地照片 SITE PHOTO

臨時私人私家車及輕型貨車停車場(貨櫃車除外)(為期三年)
新界屯門掃管笏丈量約份第385約地段第241號
TEMPORARY PRIVATE VEHICLE PARK FOR PRIVATE CARS AND
LIGHT GOODS VEHICLES (EXCLUDING CONTAINER VEHICLES)
FOR A PERIOD OF 3 YEARS
LOT 241 IN D.D.385, SO KWUN WAT, TUEN MUN, NEW TERRITORIES

規劃署
**PLANNING
DEPARTMENT**



本圖於2020年1月13日擬備，所根據的資料為攝於2019年11月22日的實地照片
PLAN PREPARED ON 13.1.2020
BASED ON SITE PHOTOS
TAKEN ON 22.11.2019

參考編號
REFERENCE No.
A/TM-SKW/103

圖 PLAN
A-4b